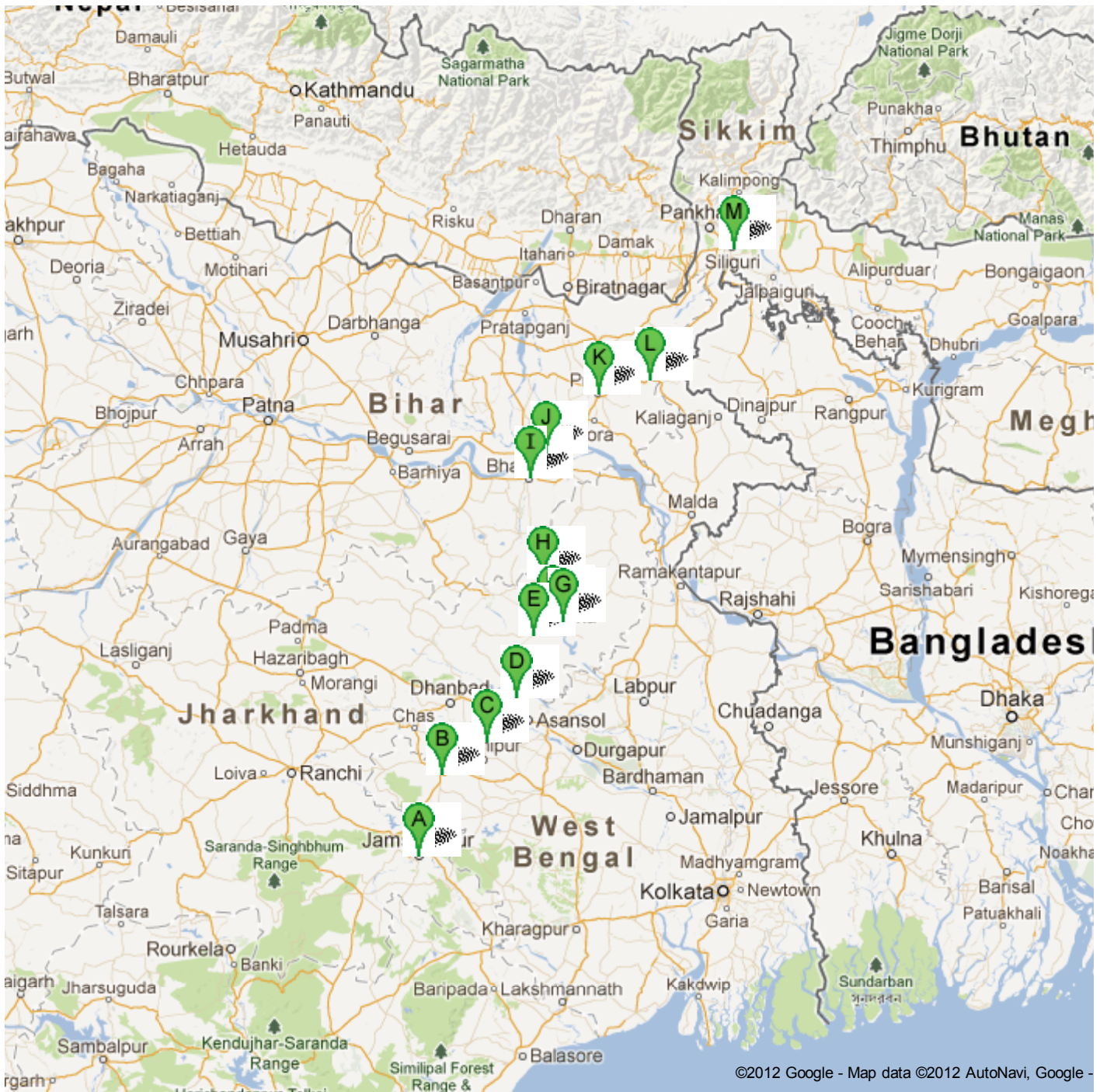











Directions to Siliguri, West Bengal
654 km – about 12 hours 38 mins





Jamshedpur, Jharkhand

1. Head towards **Straight Mile Rd**
west on Unknown road go 96 m
total 96 m
-  2. Exit the roundabout onto **Straight Mile Rd**
Pass by **Shankar Bhavan** (on the left) go 200 m
total 300 m
-  3. Turn left onto **Purulia Rd**
Go through 1 roundabout
Pass by **Suhagan Collections** (on the left) go 2.0 km
total 2.3 km
-  4. Turn left at **Sinha Nursing Home**
onto Dimna road go 30 m
total 2.3 km
-  5. Slight right onto **NH 32**
Pass by **HP Petrol Pump** (on the left in 3.3 km) go 24.8 km
total 27.1 km
-  6. Turn left to stay on **NH 32** go 450 m
total 27.5 km
-  7. Turn left to stay on **NH 32**
Pass by **IO Petrol Station** (on the right in 26.6 km) go 58.6 km
total 86.2 km
-  8. Turn right at **Siddharth Medical Centre**
onto SH 5
Pass by **BSNL** (on the right in 900 m) go 950 m
total 87.1 km

Total: **87.1 km** – about **2 hours 5 mins**



Purulia, West Bengal

total 0.0 km







9. Head **north** on **SH 5**
Pass by **Murlidhar Gourishankar(Kailash Jalan)** (on the left) go 41.4 km
total 41.4 km
10. Continue onto **SH 8** go 700 m
total 42.1 km
-  11. Turn right go 99 m
total 42.2 km

Total: **42.2 km** – about **52 mins**




Raghunathpur, West Bengal

total 0.0 km

12. Head towards **SH 8**
north on Unknown road go 99 m
total 99 m
-  13. Take the 2nd left
onto SH 8 go 700 m
total 800 m
-  14. Sharp right onto **SH 5** go 27.9 km
total 28.7 km
-  15. Slight right to stay on **SH 5** go 6.6 km
total 35.3 km
-  16. Turn right onto **G T Road/SH 5** go 110 m
total 35.4 km
-  17. Take the 1st left
onto SH 5
Pass by **HP Petrol Pump** (on the right in 6.9 km) go 15.4 km
total 50.9 km
-  18. Sharp right go 1.1 km
total 52.0 km


 19. Turn right go 170 m
total 52.2 km


 20. Turn right go 850 m
total 53.0 km


Total: **53.0 km** – about **1 hour 8 mins**


 Chittaranjan, West Bengal total 0.0 km


21. Head **north-west** go 850 m
total 850 m


 22. Turn left go 170 m
total 1.0 km


 23. Turn right go 1.1 km
total 2.1 km

 24. Turn right go 110 m
total 2.2 km

 25. At the roundabout, take the **1st** exit go 2.7 km
total 4.9 km

 26. Turn right go 3.8 km
total 8.7 km

 27. Turn left go 6.7 km
total 15.4 km

 28. Turn right go 7.8 km
total 23.2 km

 29. Slight left go 8.4 km
total 31.6 km

 30. Sharp right go 25.5 km
total 57.1 km

Total: **57.1 km** – about **1 hour 1 min**

 Palajori, Jharkhand total 0.0 km


31. Head **north** go 22.6 km
total 22.6 km

Total: **22.6 km** – about **22 mins**

 Jama, Jharkhand total 0.0 km

32. Head **north** go 300 m
total 300 m

 33. Sharp right go 8.3 km
total 8.6 km

 34. Sharp left go 400 m
total 9.0 km

Total: **9.0 km** – about **9 mins**

 Maharo, Jharkhand total 0.0 km

35. Head **north-west** go 34.5 km
total 34.5 km

Total: **34.5 km** – about **41 mins**

 Hansdiha, Jharkhand total 0.0 km


36. Head **north-west**

go 21.1 km
total 21.1 km


37. Continue straight
onto State highway 19

go 51.6 km
total 72.6 km


Pass by **State Bank of India** (on the left in 51.4 km)

 38. Turn right at **Gudata Chock Mandir**


go 700 m
total 73.3 km

 39. Turn left

go 600 m
total 73.9 km


 40. Turn right

go 280 m
total 74.2 km

 41. Turn right

go 150 m
total 74.4 km


Total: **74.4 km** – about **1 hour 33 mins**

 Bhagalpur, Bihar


total 0.0 km

42. Head **north**

go 150 m
total 150 m

 43. Take the 2nd left

go 280 m
total 400 m

 44. Turn right
toward NH 80

go 1.2 km
total 1.7 km

 45. Slight right at **Jayaka**
onto NH 80


go 1.2 km
total 2.9 km

Pass by **Indian Oil** (on the right)

 46. Turn right at **Tilkamanjhi Chowk**
to stay on NH 80


go 2.3 km
total 5.1 km

Pass by **HP** (on the right in 1.9 km)

 47. Turn left at **Kali Tempal**
onto Vikramshila Setu Rd


go 15.0 km
total 20.1 km

Pass by **UCO Bank** (on the right)


 48. Turn right onto **NH31**

go 1.8 km
total 21.9 km


Pass by **petrol pump** (on the left in 500 m)

 49. Take the 2nd left


go 900 m
total 22.8 km

 50. Sharp right


go 400 m
total 23.2 km

 51. Sharp left


go 450 m
total 23.6 km

 52. Take the 1st right


go 450 m
total 24.1 km

 53. Take the 1st left

go 280 m
total 24.4 km

 54. Turn right
toward Vijay ghat Rd

go 1.0 km
total 25.4 km

 55. Turn left at **Shradha Banquet Hall**
onto Vijay ghat Rd

go 950 m
total 26.3 km

Total: **26.3 km** – about **39 mins**



Naugachia, Bihar

total 0.0 km

56. Head **south** on **Vijay ghat Rd**

go 1.0 km

total 1.0 km



57. Slight right

toward Market Rd

go 500 m

total 1.5 km



58. Take the 1st right

onto Market Rd

go 52 m

total 1.5 km



59. Take the 1st left

onto Gaushala Rd

go 550 m

total 2.1 km

Pass by **Maharaaj Jee Hotel** (on the left)60. Continue onto **High School Road**

go 1.0 km

Pass by **Amit medical** (on the right in 450 m)

total 3.1 km

61. Continue onto **Gosain Gaon Road**

go 750 m

total 3.8 km

62. Turn left at **Mukundpur Chouk (Gosaingaon)**

onto National Highway 31/NH31

go 60.5 km

total 64.3 km

Pass by **Royal Truck & Car Wash** (on the left in 60.0 km)

63. Slight left

go 2.8 km

total 67.2 km



64. Turn left

go 1.2 km

total 68.4 km

Total: **68.4 km** – about **1 hour 25 mins**

Purnia, Bihar

total 0.0 km

65. Head towards **Sabzi Market/NH 107**

north on Unknown road

go 140 m

total 140 m



66. Take the 1st right

onto Sabzi Market/NH 107

go 7.6 km

total 7.8 km

Pass by **Church** (on the left in 550 m)67. At the roundabout, take the **2nd exit**

onto NH31

go 34.2 km

total 42.0 km

68. Turn right onto **NH 34**

go 2.0 km

Pass by **Navin Talkies** (on the left in 1.6 km)

total 44.0 km

69. Sharp right at **Krishna Garments**

toward railway quarter lane

go 300 m

total 44.3 km

70. Turn left at **S N COMPUTERS, FARSARA, DALKHOLA**

onto railway quarter lane

go 280 m

total 44.6 km

Total: **44.6 km** – about **43 mins**

Dalkhola, West Bengal

total 0.0 km

71. Head towards **Shantinagar Rd**

north on railway quarter lane

go 280 m

total 280 m

72. Turn right at **S N COMPUTERS, FARSARA, DALKHOLA**

go 300 m

total 600 m










73. Sharp left at **Krishna Garments**

onto NH 34


go 2.0 km

total 2.6 km

Pass by **Navin Talkies** (on the right in 400 m)

	74. Turn right onto NH 31 Pass by Barodhia Petrol Pump (on the left in 22.2 km)	go 24.3 km total 26.8 km
	75. Turn right toward NH31	go 16 m total 26.9 km
	76. Turn left onto NH31 Pass by 3 No. Gumti (on the left in 1.3 km)	go 1.6 km total 28.5 km
	77. Take the 1st left to stay on NH31 Pass by Shaheed Ashafakullah Khan Stadium (on the right)	go 28.1 km total 56.5 km
	78. Slight left to stay on NH31 Pass by Islampur Police Station (on the left in 3.4 km)	go 30.7 km total 87.2 km
	79. Slight right toward NH31	go 9.2 km total 96.4 km
	80. Continue straight onto NH31 Pass by Petrol Pump (on the left in 27.2 km)	go 34.7 km total 131 km
	81. Turn right onto Hill Cart Road/Mahananda Bridge II Continue to follow Mahananda Bridge II Pass by United Bank Of India, Pradhan Nagar (on the left in 500 m)	go 1.8 km total 133 km
	82. Keep right at the fork	go 29 m total 133 km
	83. Continue onto Burdwan Rd/SH 12A Pass by Nurture Advance Fertility Center (on the left)	go 800 m total 134 km
	84. Turn left toward Vivekananda Rd	go 900 m total 135 km
	85. Continue straight onto Vivekananda Rd	go 31 m total 135 km

Total: **135 km** – about **1 hour 59 mins**

 Siliguri, West Bengal

These directions are for planning purposes only. You may find that construction projects, traffic, weather, or other events may cause conditions to differ from the map results, and you should plan your route accordingly. You must obey all signs or notices regarding your route.

Map data ©2012 Google

Directions weren't right? Please find your route on maps.google.co.in and click "Report a problem" at the bottom left.