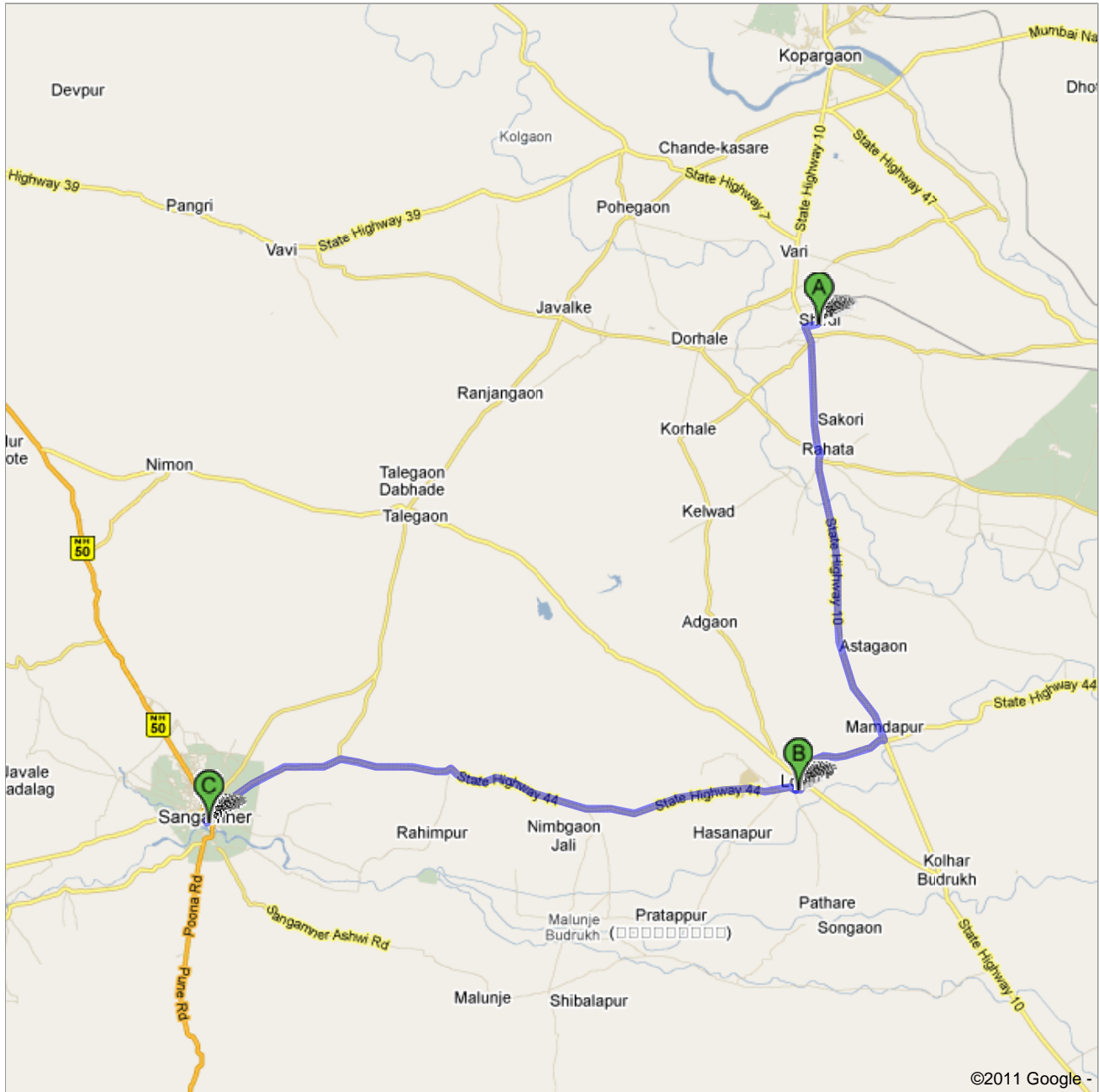








Directions to Sangamner, Maharashtra
54.9 km – about 1 hour 12 mins




 Shirdi, Maharashtra

-
- | | |
|------------------------------------------------------------------------------------------------------------------------------------------------------------------------------------------------------------------|-----------------------------|
| 1. Head towards State Highway 10/SH10
south-west on Unknown road | go 550 m
total 550 m |
|  2. Take the 1st left
onto State Highway 10/SH10
Pass by Shri Sai Superspeciality Hospital (on the right in 800 m) | go 19.8 km
total 20.4 km |
|  3. Sharp right at State Highway 44/SH44
Pass by PVP Girls Hostel (on the left in 4.4 km) | go 5.2 km
total 25.6 km |
-

Total: **25.6 km** – about **30 mins**
 Loni, Maharashtra

total 0.0 km

-
- | | |
|---------------------------------------------------------------------------------------------------------------------------------------------------|-----------------------------|
| 4. Head towards Loni-Pathre-Sonagaon Rd
west on State Highway 44/SH44
Pass by SBI State Bank of India (on the right in 650 m) | go 28.6 km
total 28.6 km |
|  5. Slight left to stay on State Highway 44/SH44 | go 39 m
total 28.6 km |
|  6. Take the 1st left | go 600 m
total 29.2 km |
|  7. Turn left | go 72 m
total 29.3 km |
-

Total: **29.3 km** – about **42 mins**
 Sangamner, Maharashtra

These directions are for planning purposes only. You may find that construction projects, traffic, weather, or other events may cause conditions to differ from the map results, and you should plan your route accordingly. You must obey all signs or notices regarding your route.

Map data ©2011